

## CITY OF DRIPPING SPRINGS

### ORDINANCE No. 2019-13

AN ORDINANCE ADOPTING THE MOST RECENT OFFICIAL CITY MAPS OF INCORPORATED MUNICIPAL BOUNDARIES (CITY LIMITS) AND EXTRATERRITORIAL JURISDICTION OF THE CITY OF DRIPPING SPRINGS; REQUESTING THAT A COPY OF EACH OF THE MAPS BE FILED IN THE OFFICE OF THE CITY SECRETARY AND OFFICE OF THE CITY ENGINEER; AND PROVIDING FOR: FINDINGS OF FACT, AN EFFECTIVE DATE, SEVERABILITY, REPEALER, AND PROPER NOTICE AND MEETING.

**WHEREAS,** the City Council of the City of Dripping Springs (City Council) desires to adopt the most current, as of March 12, 2019, Official City Maps to reflect the City Limits and Extraterritorial Jurisdiction, as includes recent annexation, and as shown in *Attachments "A" and "B"*; and

**WHEREAS,** Section 41.001 of the Texas Local Government Code requires a municipality to immediately correct its official map upon annexing a territory; and

**WHEREAS,** Section 41.001 of the Texas Local Government Code also requires the City to maintain an official city map, copies of which shall be kept in the Office of the City Secretary and Office of the City Engineer; and

**WHEREAS,** the City Council requires copies of the Official City Maps filed in the Office of the City Secretary and in the Office of the City Engineer.

**NOW, THEREFORE, BE IT ORDAINED** by the City Council of the City of Dripping Springs:

#### I. FINDINGS OF FACT

All of the above premises are hereby found to be true and correct legislative and factual findings of the City Council, and are hereby approved and incorporated into the body of this Ordinance as if copied in their entirety.

#### II. OFFICIAL CITY MAPS

The Official City Maps are hereby updated so to read in accordance with *Attachment "A"* and *Attachment "B"*, which are attached hereto and incorporated into this Ordinance for all intents and purposes including the City Limits and Extraterritorial Jurisdiction. A copy of each of the Official City Maps adopted by this Ordinance shall be filed in the Office of the City Secretary and the Office of the City Engineer.

#### III. SEVERABILITY

It is hereby declared to be the intention of the City Council that the phrases, clauses, sentences, paragraphs and sections of this Ordinance be severable. If any phrase, clause, sentence, paragraph or section of this Ordinance shall be declared unconstitutional or *ultra vires* by the valid judgment or decree of any court of competent jurisdiction, such unconstitutionality or illegality shall not affect any of the remaining phrases, clauses, sentences, paragraphs or sections of this Ordinance, and the remainder of this Ordinance shall be enforced as written.

#### IV. REPEALER


To the extent reasonably possible, ordinances are to be read together in harmony. However, all ordinances, or parts thereof, that are in conflict or inconsistent with any provision of this Ordinance are hereby repealed to the extent of such conflict, and the provisions of this Ordinance shall be and remain controlling as to the matters regulated, herein.

#### VI. PROPER NOTICE AND MEETING


It is hereby officially found and determined that the meeting at which this Ordinance was passed was open to the public as required and that public notice of the time, place and purpose of said meeting was given as required by the Open Meetings Act, Chapter 551 of the Texas Government Code.

**PASSED AND APPROVED**, this the 9<sup>th</sup> day of April 2019, by a vote of 5 (ayes) to 0 (nays) to 0 (abstentions) of the City Council of Dripping Springs, Texas.

**CITY OF DRIPPING SPRINGS:**

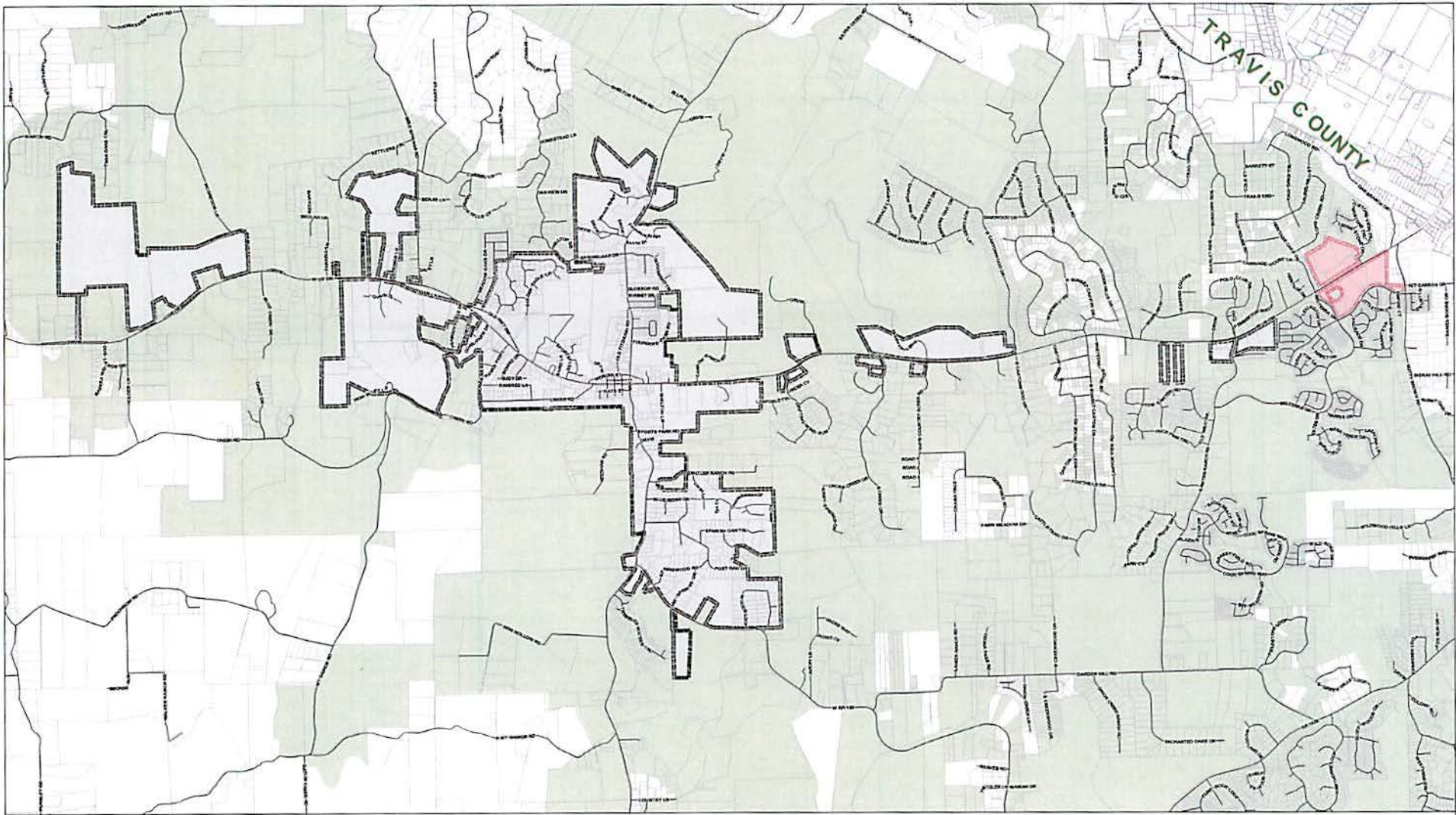
  
\_\_\_\_\_  
Todd Purcell, Mayor

**ATTEST:**

  
\_\_\_\_\_  
Andrea Cunningham, City Secretary



*Attachment "A"*  
**Corporate Limits**



TRAVIS COUNTY



- Legend**
- Streets
  - Lots
  - City Limits
  - Full Purpose
  - Limited Purpose
  - Extraterritorial Jurisdiction

**City of Dripping Springs Corporate Limits**  
**April 9, 2019**

1 in = 2,000 feet



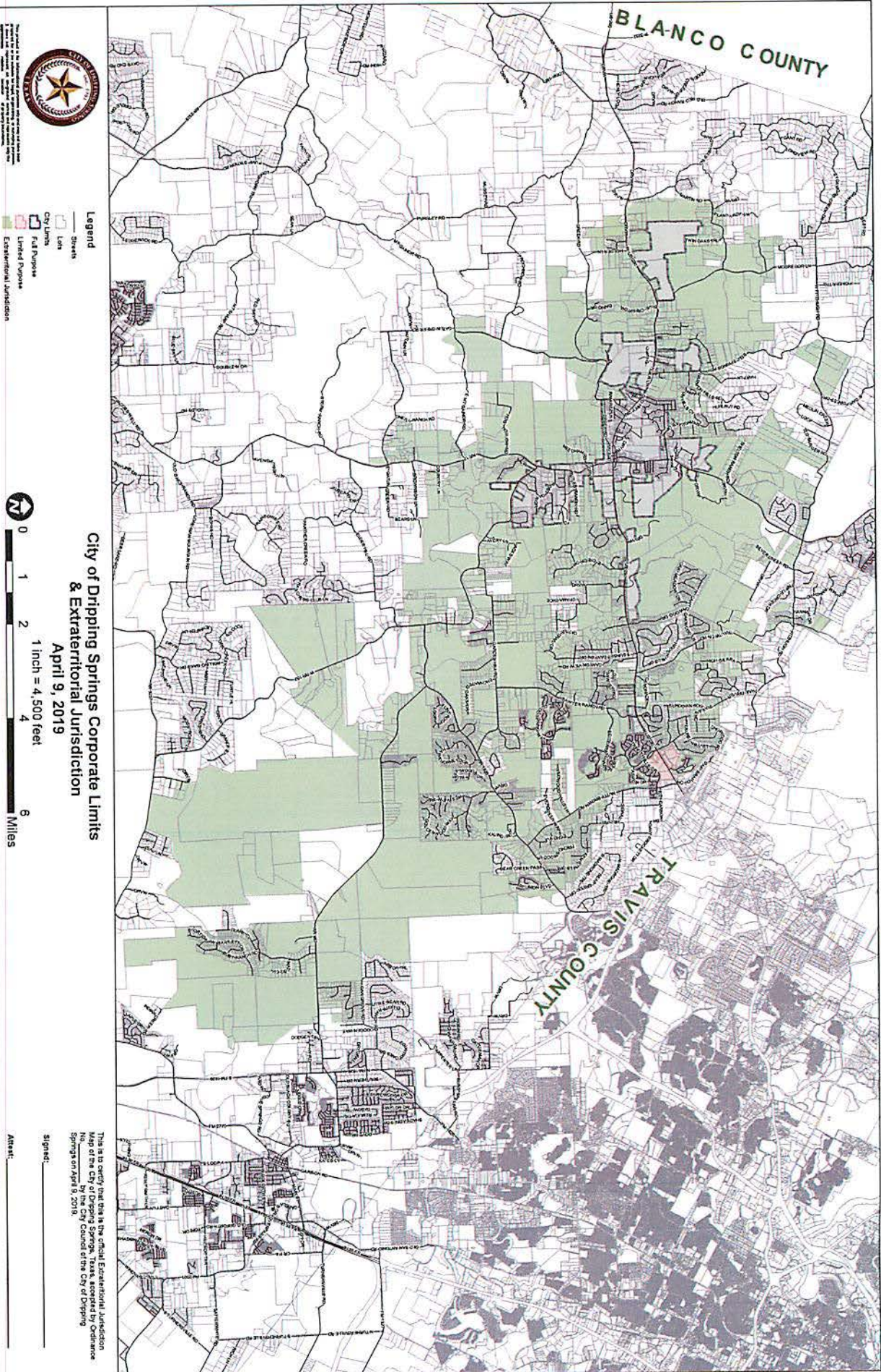
This is to certify that this is the official City Limits Map of the City of Dripping Springs, Texas, accepted by Ordinance No. \_\_\_\_\_ by the City Council of the City of Dripping April 9, 2019.

Signed: \_\_\_\_\_

Attest: \_\_\_\_\_

*Attachment "B"*

**Extraterritorial Jurisdiction & City Limits**



**Legend**

- City Limits
- City Limits
- Full Purpose
- Linked Purpose
- Extraterritorial Jurisdiction

**City of Dripping Springs Corporate Limits  
& Extraterritorial Jurisdiction**  
**April 9, 2019**

1 inch = 4,500 feet

0 1 2 4 6 Miles

This is to certify that this is the official Extraterritorial Jurisdiction Map of the City of Dripping Springs, Texas, accepted by Ordinance No. 2019-01 on April 9, 2019.

Signed: \_\_\_\_\_

Attest: \_\_\_\_\_