






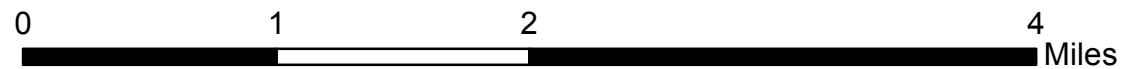
Legend

-  Creeks & Streams
-  Existing Roads
-  Proposed Routes/Improvements

City Limits

-  Full Purpose
-  Limited Purpose

**City of Dripping Springs
Master Transportation Plan
January 22, 2018**



This product is for informational purposes only and may not have been prepared for or be suitable for legal, engineering, or surveying purposes. It does not represent an on-the-ground survey and represents only the approximate relative location of property boundaries.