

Note: All Barricades shall be Type 3 barricades or as approved by City Engineer.



Traffic Safety Plan
December 2, 2017

There two signs need to be placed closer to intersection of RR12 & Old Fitzhugh Rd.



OFR Businesses Open as Usual Sign Placed closer to intersection of RR12 & Old Fitzhugh Rd

OFR Businesses Open as Usual Sign

Stephenson Building Parking

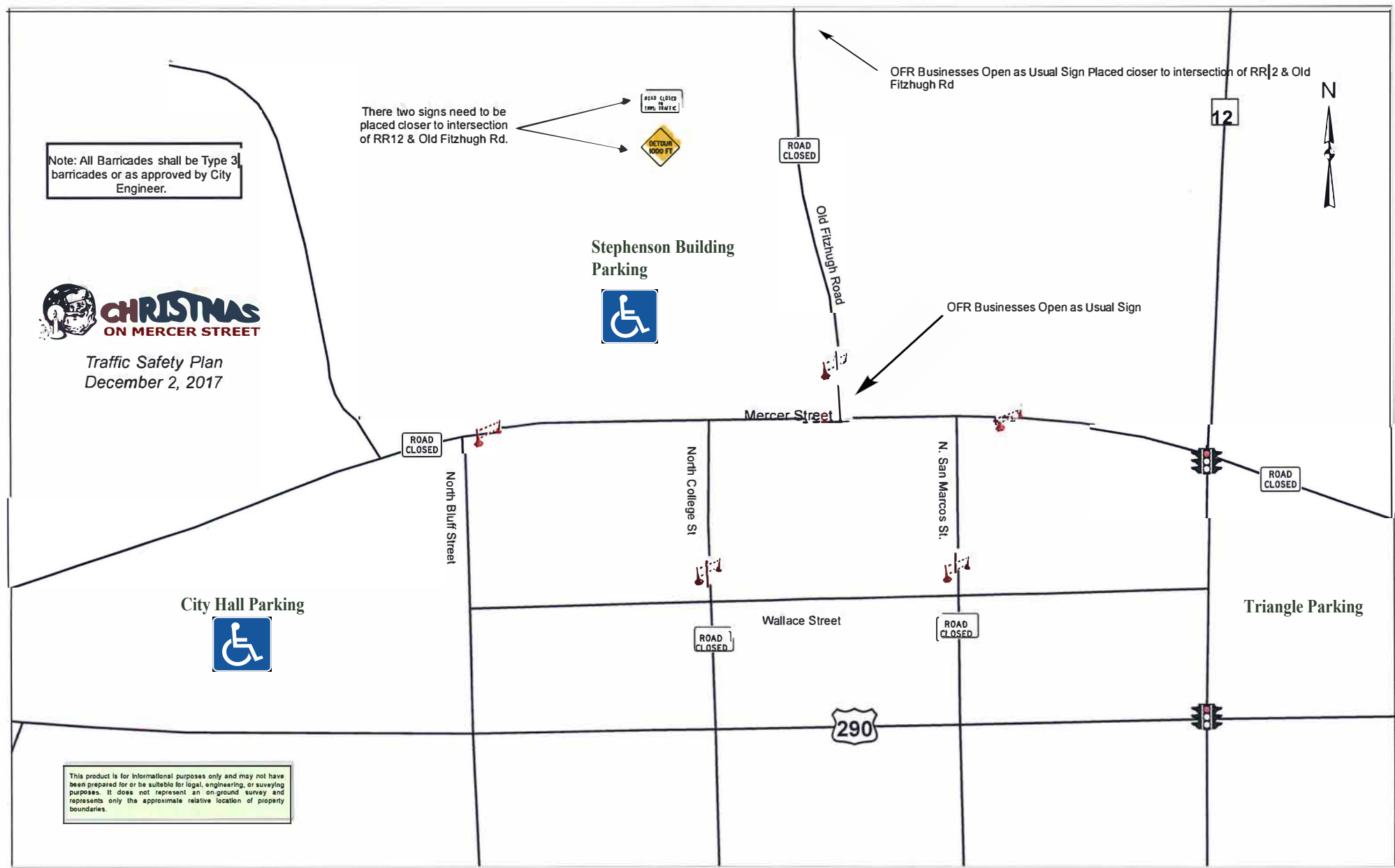


City Hall Parking



Triangle Parking

This product is for informational purposes only and may not have been prepared for or be suitable for legal, engineering, or surveying purposes. It does not represent an on-ground survey and represents only the approximate relative location of property boundaries.



**TRAFFIC CONTROL PLAN
FOR
Christmas on Mercer
6:30 AM – 8PM, Saturday December 2, 2017
DRIPPING SPRINGS, TEXAS**

SCOPE:

This Traffic Control Plan (TCP) has been prepared to promote safety and convenience. The City will temporarily close Mercer Street during the event. Other City streets will also be temporarily closed during the event and this TCP includes those streets as well (Location Map attached).

This plan is based on the City's prior successful experience with traffic control during other similar downtown events. The closure of Mercer and other downtown streets allows safe access and movement within the event area for attendees. It also provides for safe movement around the event by non-event traffic.

Hays County Sheriff's Officers and/or event personnel may be utilized to direct traffic. The TCP will be implemented no less than 1/2 hour before the event. The TCP components will be removed and streets will be reopened no later than 2 hours after the event.

TEMPORARY ROAD CLOSURES (LAYOUT ATTACHED):

West Mercer from near the Dance Hall to San Marcos (closed)
Old Fitzhugh from RR12 to Mercer (closed at Mercer to thru traffic)
College from Wallace to Mercer (closed)
San Marcos from Wallace to Mercer (closed to Mercer to thru traffic)

STANDARD DETAILS (ATTACHED):


TXDOT BC (1-12) – 03

SPECIFICATIONS FOR STREET CLOSURES:


The following are based on the posted speed limit of 30 MPH on the affected streets (Bluff, College, San Marcos, Wallace and Mercer):

Size of Signs	= 48" x 48"
Barricades	= Type III
Traffic Cones	= standard orange (place as needed)

Prepared by the City Engineer:



C. Rick Coneway, P.E., BCEE, D.WRE



November 1, 2017

Date